

Skill Activity Reporting

Name of the College: Shri Vijaysinha Yadav Arts & Science College
Peth Vadgaon, Dist. Kolhapur-416112.

Name of the Organizer: Department of Geography
(In collaboration with Dept. of Geography, Shivaji University, Kolhapur)

Name of Skill Provider: Dr. S. S. Panhalkar (Shivaji University, Kolhapur)
Mr. A. S. Patil (Shivaji University, Kolhapur)
Mr. Amol Jarag (S. M. D. B. S. College, Miraj)
Dr. P. T. Patil (Shivaji University, Kolhapur)
Dr. S. D. Shinde (Shivaji University, Kolhapur)
Dr.S. K. Pawar (Shivaji University, Kolhapur)

Name of Activity: Certificate Course in Geoinformatics

Date & Time of Activity Conducted: 16th to 22nd January, 2019
11.30 am to 05.00 pm daily

No. of Participants took the advantage: 23

Short description of activity conducted:


The course was inaugurated by Dr. S. S. Panhalkar, Head, Dept. Of Geography, Shivaji University, Kolhapur on 16th Jan., 2019. In his speech he emphasized on technological advancement in the field of Geography and every geographer should be aware about it. Further he pointed the career opportunities in GIS. He also conducted 02 sessions regarding Introduction of GIS and Application of GIS on first day of course.

On the 2nd, 3rd and 5th day of the course Mr. A. S. Patil contributed theory and practical skills such as Geo-referencing, Digitization, GPS and online data sources. Mr. Amol Jarag was provided his skills on Remote Sensing and Data Query on 4th & 6th day of the course. The last day of said course was conducted by Dr. P. T. Patil with GPS field work & Examination and also Dr. S. D. Shinde delivered his speech on Application of Remote Sensing and GIS. The valedictory function was celebrated with Dr. S. K. Pawar as Chief Guest. In his speech he pointed out the different courses in GIS and opportunities in private and public sectors.

Our Principal Dr. Vijaya R. Chavan was president for both inauguration & valedictory function. Dr. B. S. Jadhav was coordinator and he introduced the course work of seven days. Dr. M. A. Patil, Dr. D. J. Bhandare and Miss. Poonam Powar contributed for success of the course with physical support.


PO's and PSO's Covered: PO's:

- 1) To aware the students about new emerging technology in Geography.
- 2) To provide basic knowledge of GIS, GPS and Remote Sensing.




PSO's:

- 1) The students were aware about new emerging technology in Geography particularly QGIS, ArcGIS, GPS and Remote Sensing.
- 2) The students were applied their skills of GIS, GPS and Remote Sensing in data presentations.



Date of Report: 24th Jan., 2019

Coordinator: Dr. B. S. Jadhav



Padhai
(Dr. Balasaheb. S. Jadhav)
Coordinator & **Head**
Department of Geography
Shri. Vijaysinha Yadav College
Peth Vadgaon, Dist. Kolhapur.

Prin.
(Prin. Dr. Vijaya R. Chavan)
Principal
Shri. Vijaysinha Yadav College
Peth Vadgaon, Dist. Kolhapur.

DEPARTMENT OF GEOGRAPHY
SHIVAJI UNIVERSITY

Phone : (0231) 690571 (10 lines)
Geography Deptt. Ext. : Head-5192,
Office-5194
Telex : 0195-226-SUK IN
Fax : 0091-0231-692333 & 691533
Gram UNISHIVAJI
E-mail Geography@Unishivaji.ac.in



Vidyanagar,
KOLHAPUR-411 004,
(INDIA)

Date: 03/01/19

To,
The Principal,
Shri Vijaysinha Yadav Arts and Science College,
Peth Vadgaon, Dist- Kolhapur

Subject: Consent to organize seven Days certificate course in Geoinformatics in Collaboration with Department of Geography, SUK.


Ref. No. : VYMP/F-36/2018-19/802

Dear Madam,,

This is great honor for us to organize seven Days certificate course in Geoinformatics in collaboration with Shri Vijaysinha Yadav Arts and Science College, Peth Vadgaon, Dist- Kolhapur. Our department will definitely provide all the necessary help and technical support to make this workshop a great success. Once again, We are very much thankful to you for providing such a wonderful opportunity to organize this event.

With warm regards,

Your faithfully,


Prof. Sachin S. Panhalkar

Head,
Department of Geography,
Shivaji University, Kolhapur